



STARK AREA REGIONAL TRANSIT AUTHORITY

1600 Gateway Blvd. SE, Canton, Ohio 44707

P: 330.477.2782 | 800.379.3661 | TTY: 800.750.0750 | F: 330.454.5476

SARTAonline.com

Public Meetings on Upcoming Route Changes

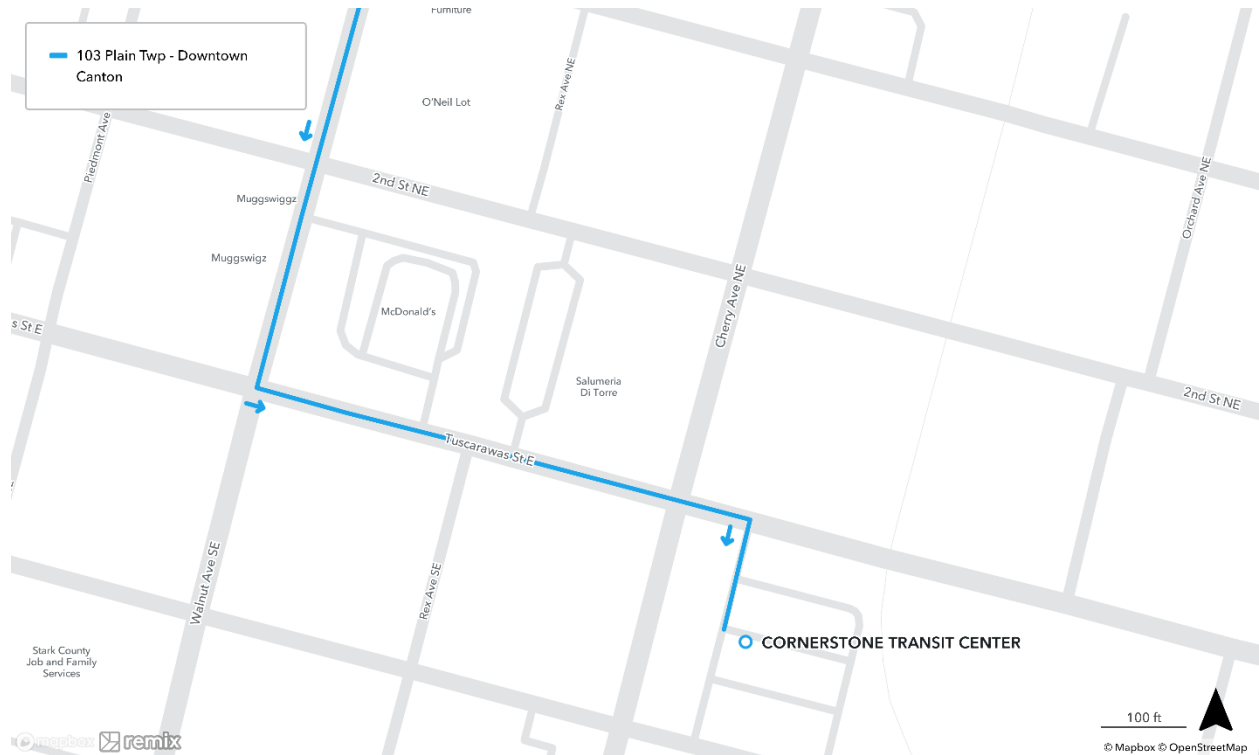
April 24th & 26th, 2023

Routes Effective MAY 15th, 2023

Rt. 102: SARTA's Rt. 102 will have a time table change for the inbound route to Cornerstone. The time-point at Lincolnway and Austin will be adjusted to :43 and :13. The time-point at Canton Center Shelter will be adjusted to :52 and :22.

102_OUTBOUND				102_INBOUND			
CTC	Tusc/VV	LW/ Aust	MTC	MTC	LW/ Aust	CC/ Tusc	CTC
				530	543	552	610
				600	613	622	640
545	557	607	625	630	643	652	710
615	627	637	655	700	713	722	740
645	657	707	725	730	743	752	810
715	727	737	755	800	813	822	840
745	757	807	825	830	843	852	910
815	827	837	855	900	913	922	940
845	857	907	925	930	943	952	1010
915	927	937	955	1000	1013	1022	1040
945	957	1007	1025	1030	1043	1052	1110
1015	1027	1037	1055	1100	1113	1122	1140
1045	1057	1107	1125	1130	1143	1152	1210
1115	1127	1137	1155	1200	1213	1222	1240
1145	1157	1207	1225	1230	1243	1252	110
1215	1227	1237	1255	100	113	122	140
1245	1257	107	125	130	143	152	210
115	127	137	155	200	213	222	240
145	157	207	225	230	243	252	310
215	227	237	255	300	313	322	340
245	257	307	325	330	343	352	410
315	327	337	355	400	413	422	440
345	357	407	425	430	434	452	510
415	427	437	455	500	513	522	540
445	457	507	525	530	543	552	610
515	527	537	555	600	613	622	640
545	557	607	625	630	643	652	710
615	627	637	655	700	713	722	740
645	657	707	725	730	743	752	810
715	727	737	755	800	813	822	840
745	757	807	825	830	843	852	910
815	827	837	855	900	913	922	940
845	857	907	925				

Rt. 103: SARTA's Rt. 103 will have a small map change when arriving to Cornerstone.



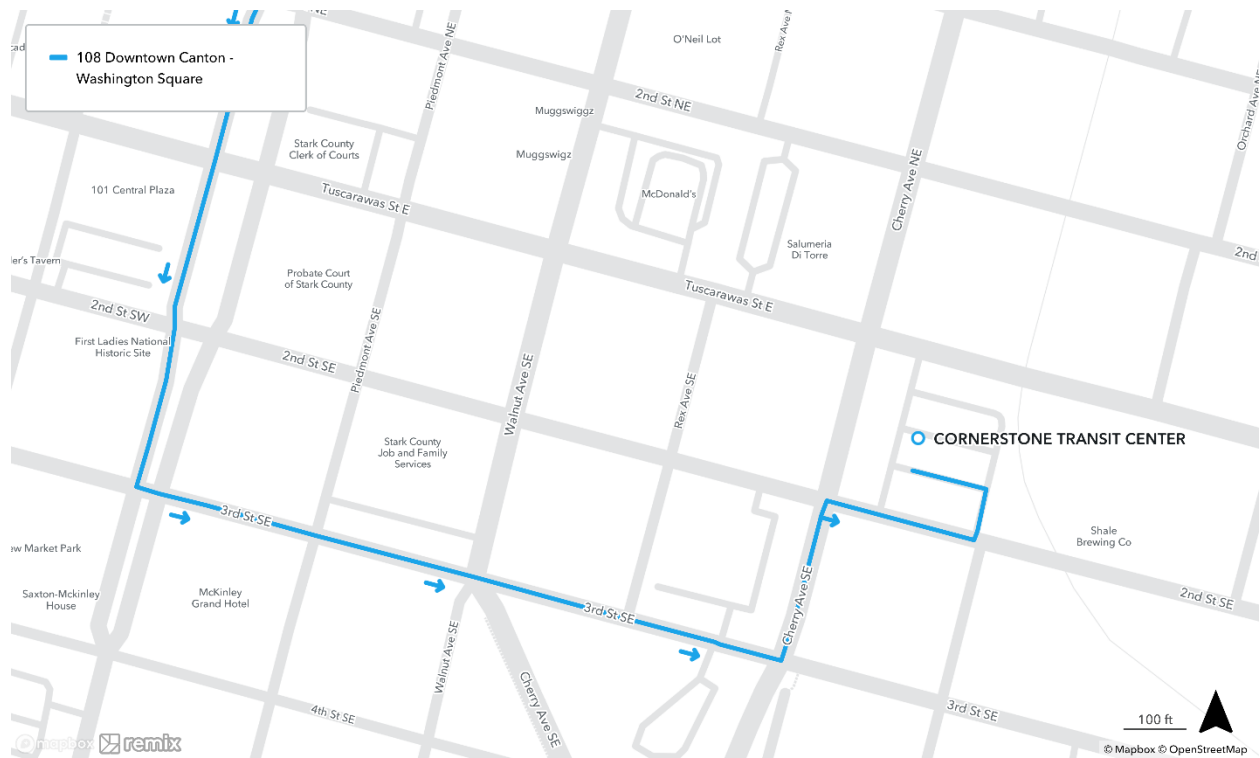
Rt. 107: SARTA's Rt. 107 will have a time point change/adjustment as follows. The time point at Marietta and Lincoln will be moved to :19, :57 and :27 on the INBOUND trips, meaning that the route will now service East Canton first before returning to Marietta and Lincoln.

107 East Canton

1	2	3	4	5	6
LEAVE CORNERSTONE	GOBEL & GEORGETOWN	EAST CANTON WOOD & NASSAU	MARIETTA & LINCOLN	8TH & BELDEN	ARRIVE CORNERSTONE
5:45	5:52	6:10	6:19	6:24	6:40
6:45	6:52	**	6:57	**	7:10
7:15	7:22	**	7:27	**	7:40
7:45	7:52	8:10	8:19	8:24	8:40
8:45	8:52	**	8:57	**	9:10
9:15	9:22	**	9:27	**	9:40
9:45	9:52	10:10	10:19	10:24	10:40
10:45	10:52	**	10:57	**	11:10
11:15	11:22	**	11:27	**	11:40
11:45	11:52	12:10	12:19	12:24	12:40
12:45	12:52	**	12:57	**	13:10
13:15	13:22	**	13:27	**	13:40
13:45	13:52	14:10	14:19	14:24	14:40
14:45	14:52	**	14:57	**	15:10
15:15	15:22	**	15:27	**	15:40
15:45	15:52	16:10	16:19	16:24	16:40
16:45	16:52	**	16:57	**	17:10
17:15	17:22	**	17:27	**	17:40
17:45	17:52	18:10	18:19	18:24	18:40
18:45	18:52	**	18:57	**	19:10
19:15	19:22	**	19:27	**	19:40
19:45	19:52	20:10	20:19	20:24	20:40
20:45	20:52	**	20:57	**	21:10
21:15	21:22	**	21:27	**	21:40

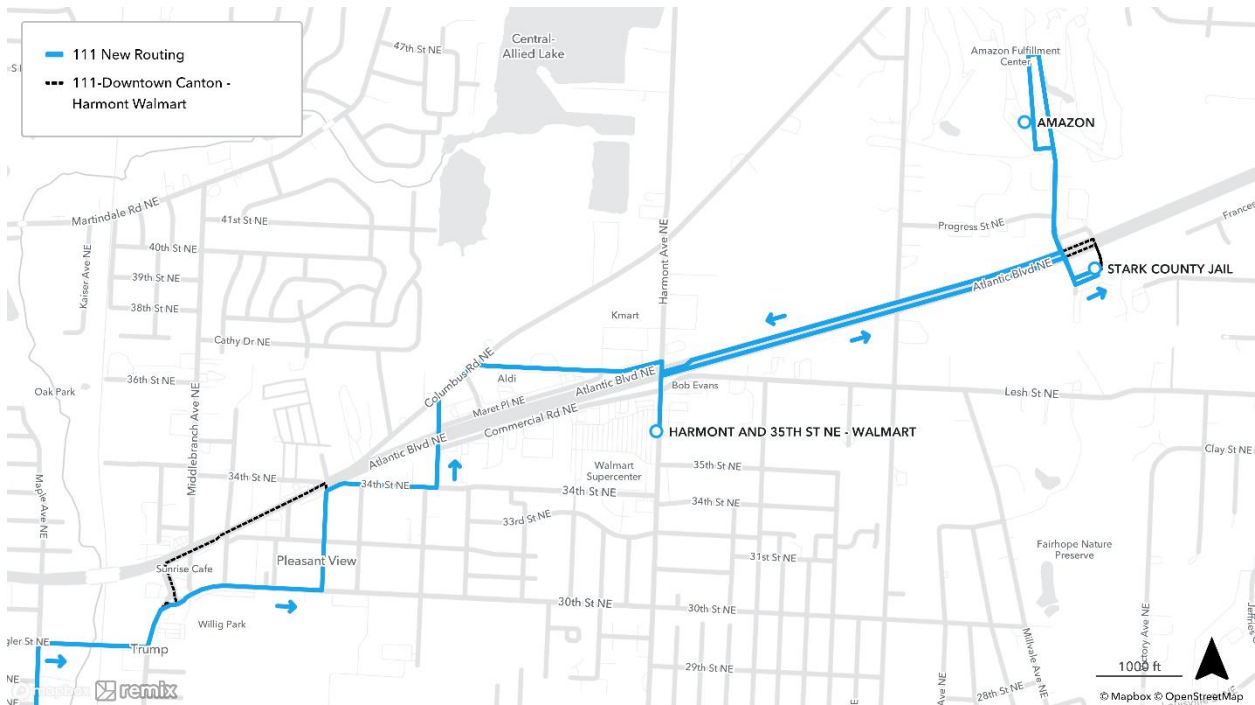
Rt. 108: SARTA's Rt. 108 will have a time-point adjustment to the stop at Market Ave. N and 25th St. The stop will now occur at :24. The 108 will also have a small map change when arriving to Cornerstone.

108_InBound			
EDELWEISS MIDDLEBRANCH	WASHINGTON SQUARE	MARKET AVE N AND 25TH ST	CORNERSTONE TRANSIT CENTER
6:10 AM	6:17 AM	6:24 AM	6:40 AM
7:10 AM	7:17 AM	7:24 AM	7:40 AM
8:10 AM	8:17 AM	8:24 AM	8:40 AM
9:10 AM	9:17 AM	9:24 AM	9:40 AM
10:10 AM	10:17 AM	10:24 AM	10:40 AM
11:10 AM	11:17 AM	11:24 AM	11:40 AM
12:10 PM	12:17 PM	12:24 PM	12:40 PM
1:10 PM	1:17 PM	1:24 PM	1:40 PM
2:10 PM	2:17 PM	2:24 PM	2:40 PM
3:10 PM	3:17 PM	3:24 PM	3:40 PM
4:10 PM	4:17 PM	4:24 PM	4:40 PM
5:10 PM	5:17 PM	5:24 PM	5:40 PM
6:10 PM	6:17 PM	6:24 PM	6:40 PM
7:10 PM	7:17 PM	7:24 PM	7:40 PM
8:10 PM	8:17 PM	8:24 PM	8:40 PM
9:10 PM	9:17 PM	9:24 PM	9:40 PM

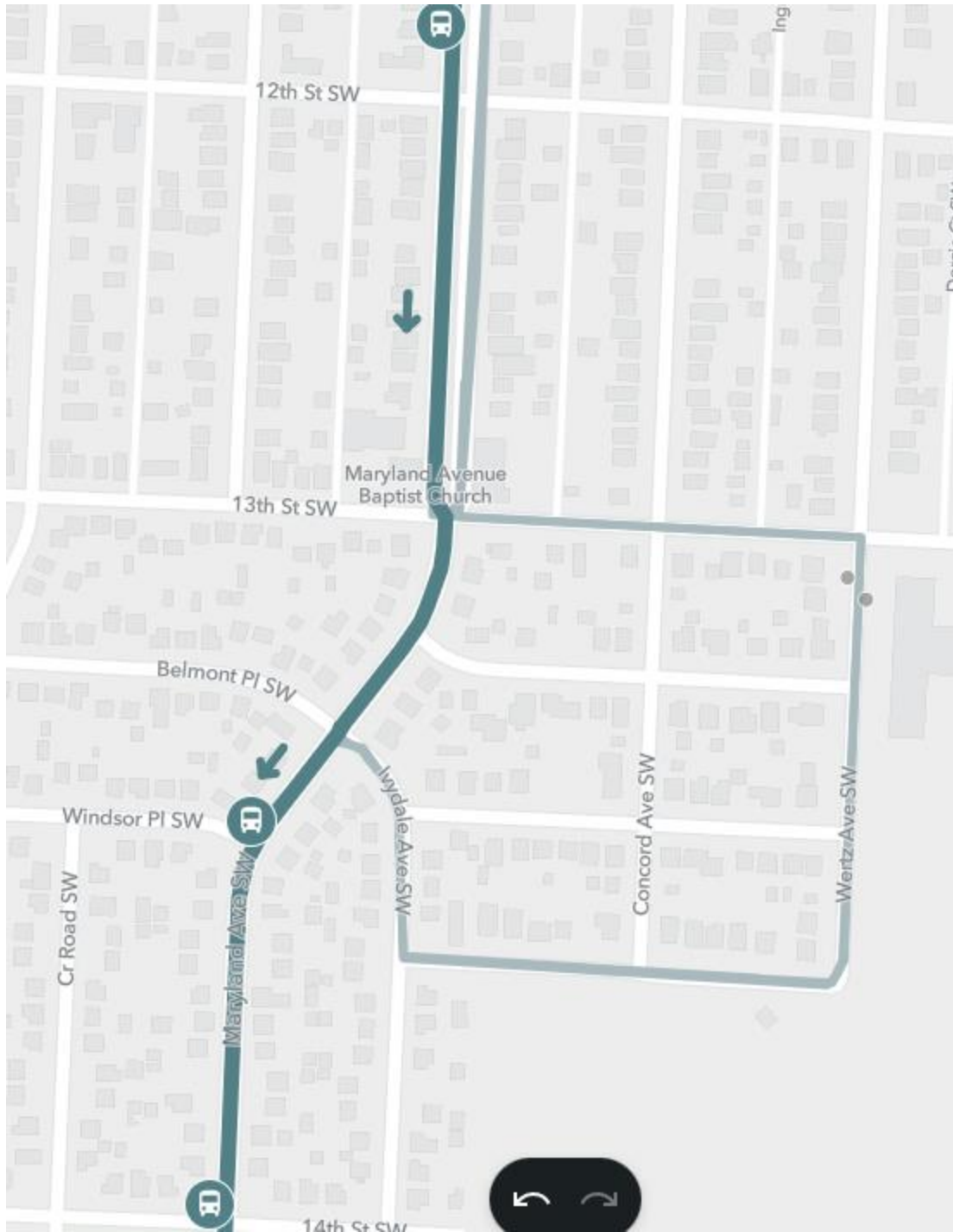


Rt. 111: SARTA's Rt. 111 will now add service to the Amazon Fulfillment Center. There will be a map and a time table change.

111 Outbound					111 Inbound		
CORNERSTONE TRANSIT CENTER	MAPLE AVE AND SPANGLER RD NE	8 STARK COUNTY JAIL	3 AMAZON	5 HARMONT AND 35TH ST NE - WALMART	HARMONT AND 35TH ST NE - WALMART	SPANGLER RD AND MAPLE AVE NE	CORNERSTONE TRANSIT CENTER
5:45 AM	5:54 AM	6:02 AM	6:05 AM	6:12 AM	6:12 AM	6:17 AM	6:40 AM
6:45 AM	6:54 AM	7:02 AM	7:05 AM	7:12 AM	7:12 AM	7:17 AM	7:40 AM
7:45 AM	7:54 AM	8:02 AM	8:05 AM	8:12 AM	8:12 AM	8:17 AM	8:40 AM
8:45 AM	8:54 AM	9:02 AM	9:05 AM	9:12 AM	9:12 AM	9:17 AM	9:40 AM
9:45 AM	9:54 AM	10:02 AM	10:05 AM	10:12 AM	10:12 AM	10:17 AM	10:40 AM
10:45 AM	10:54 AM	11:02 AM	11:05 AM	11:12 AM	11:12 AM	11:17 AM	11:40 AM
11:45 AM	11:54 AM	12:02 PM	12:05 PM	12:12 PM	12:12 PM	12:17 PM	12:40 PM
12:45 PM	12:54 PM	1:02 PM	1:05 PM	1:12 PM	1:12 PM	1:17 PM	1:40 PM
1:45 PM	1:54 PM	2:02 PM	2:05 PM	2:12 PM	2:12 PM	2:17 PM	2:40 PM
2:45 PM	2:54 PM	3:02 PM	3:05 PM	3:12 PM	3:12 PM	3:17 PM	3:40 PM
3:45 PM	3:54 PM	4:02 PM	4:05 PM	4:12 PM	4:12 PM	4:17 PM	4:40 PM
4:45 PM	4:54 PM	5:02 PM	5:05 PM	5:12 PM	5:12 PM	5:17 PM	5:40 PM
5:45 PM	5:54 PM	6:02 PM	6:05 PM	6:12 PM	6:12 PM	6:17 PM	6:40 PM
6:45 PM	6:54 PM	7:02 PM	7:05 PM	7:12 PM	7:12 PM	7:17 PM	7:40 PM
7:45 PM	7:54 PM	8:02 PM	8:05 PM	8:12 PM	8:12 PM	8:17 PM	8:40 PM
8:45 PM	8:54 PM	9:02 PM	9:05 PM	9:12 PM	9:12 PM	9:17 PM	9:40 PM



Rt. 113: SARTA's Rt. 113 will have a map change. The route will now only use Maryland and not service stops on 13th, Wertz and Ivydale.



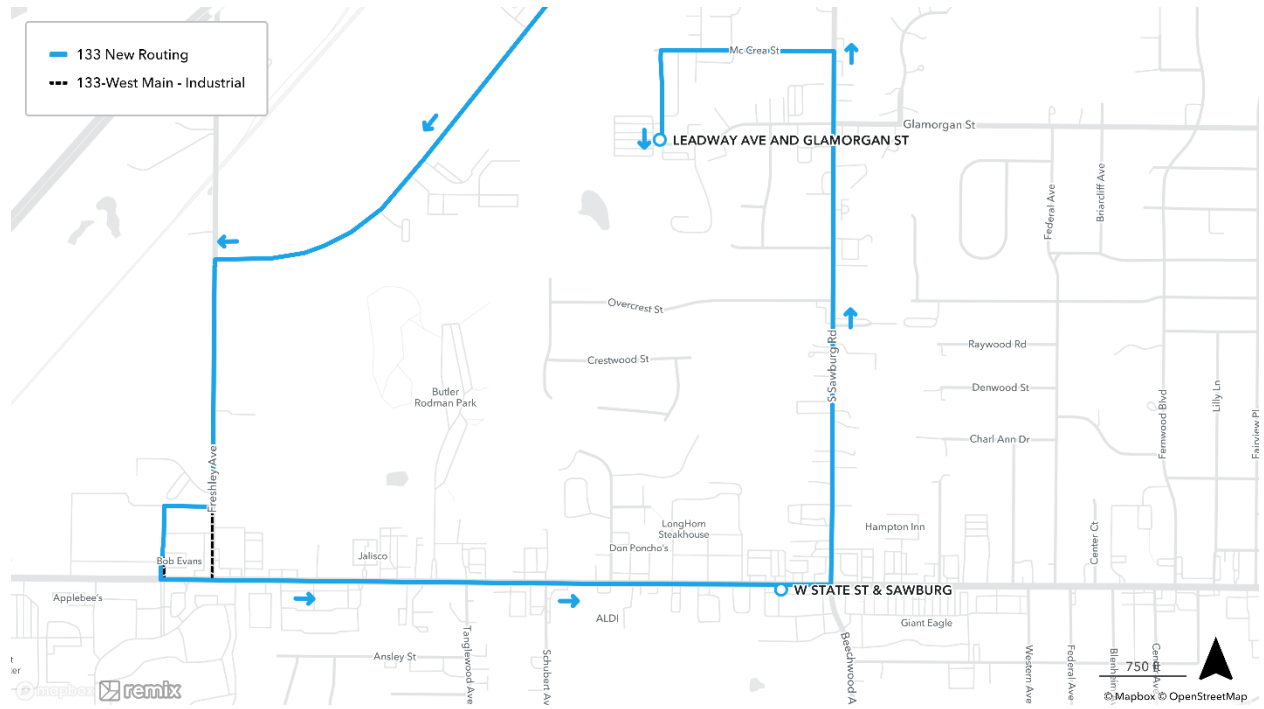
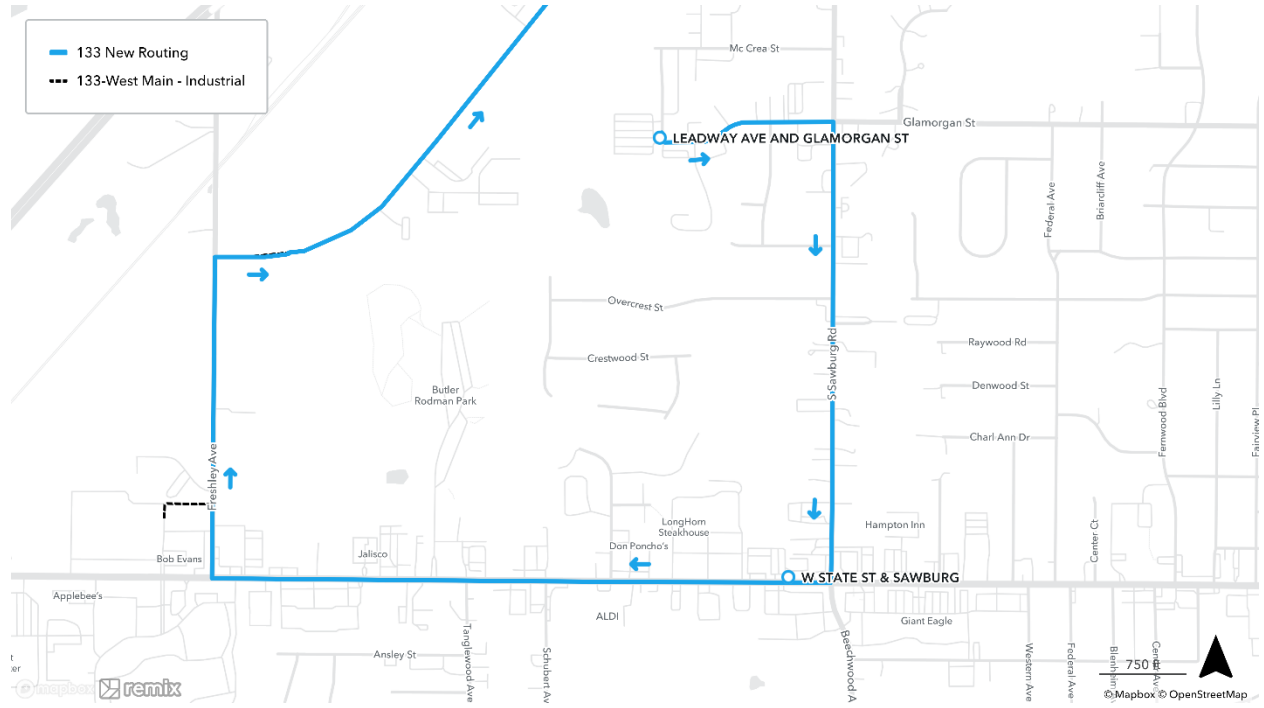
Rt. 131: SARTA's Rt. 131 will have a time-point adjustment at W. State St and Sawburg and Walmart.

131_OutBound				131_InBound			
ALLIANCE TRANSIT CENTER	S UNION AVE AND W STATE ST	W STATE ST AND SAWBURG RD	WAL-MART ALLIANCE	WAL-MART ALLIANCE	W STATE ST AND SAWBURG RD	S UNION AVE AND W STATE ST	ALLIANCE TRANSIT CENTER
6:15 AM	6:20 AM	6:24 AM	6:28 AM	6:28 AM	6:32 AM	6:35 AM	6:40 AM
7:15 AM	7:20 AM	7:24 AM	7:28 AM	7:28 AM	7:32 AM	7:35 AM	7:40 AM
8:15 AM	8:20 AM	8:24 AM	8:28 AM	8:28 AM	8:32 AM	8:35 AM	8:40 AM
9:15 AM	9:20 AM	9:24 AM	9:28 AM	9:28 AM	9:32 AM	9:35 AM	9:40 AM
10:15 AM	10:20 AM	10:24 AM	10:28 AM	10:28 AM	10:32 AM	10:35 AM	10:40 AM
11:15 AM	11:20 AM	11:24 AM	11:28 AM	11:28 AM	11:32 AM	11:35 AM	11:40 AM
12:15 PM	12:20 PM	12:24 PM	12:28 PM	12:28 PM	12:32 PM	12:35 PM	12:40 PM
1:15 PM	1:20 PM	1:24 PM	1:28 PM	1:28 PM	1:32 PM	1:35 PM	1:40 PM
2:15 PM	2:20 PM	2:24 PM	2:28 PM	2:28 PM	2:32 PM	2:35 PM	2:40 PM
3:15 PM	3:20 PM	3:24 PM	3:28 PM	3:28 PM	3:32 PM	3:35 PM	3:40 PM
4:15 PM	4:20 PM	4:24 PM	4:28 PM	4:28 PM	4:32 PM	4:35 PM	4:40 PM
5:15 PM	5:20 PM	5:24 PM	5:28 PM	5:28 PM	5:32 PM	5:35 PM	5:40 PM
6:15 PM	6:20 PM	6:24 PM	6:28 PM	6:28 PM	6:32 PM	6:35 PM	6:40 PM
7:15 PM	7:20 PM	7:24 PM	7:28 PM	7:28 PM	7:32 PM	7:35 PM	7:40 PM
8:15 PM	8:20 PM	8:24 PM	8:28 PM	8:28 PM	8:32 PM	8:35 PM	8:40 PM

Rt. 133: SARTA's Rt. 133 will have a re-route on the map and a time table change. Stops for the 131 will now be at S. Sawburg Rd and W Main St., Sawburg Rd and State St., and Leadway Ave. and Glamorgan St.

133_Outbound				133_Inbound			Arrives ALLIANCE TRANSIT CENTER
ALLIANCE TRANSIT CENTER	S SAWBURG RD AND W MAIN ST	SAWBURG RD AND STATE ST	LEADWAY AVE AND GLAMORGAN ST	S SAWBURG RD AND GLAMORGAN ST	W STATE ST AND S SAWBURG RD	S SAWBURG RD AND W MAIN ST	
6:45 AM	6:49 AM	6:56 AM	6:59 AM	6:59 AM	7:01 AM	7:08 AM	7:12 AM
7:45 AM	7:49 AM	7:56 AM	7:59 AM	7:59 AM	8:01 AM	8:08 AM	8:12 AM
8:45 AM	8:49 AM	8:56 AM	8:59 AM	8:59 AM	9:01 AM	9:08 AM	9:12 AM
9:45 AM	9:49 AM	9:56 AM	9:59 AM	9:59 AM	10:01 AM	10:08 AM	10:12 AM
10:45 AM	10:49 AM	10:56 AM	10:59 AM	10:59 AM	11:01 AM	11:08 AM	11:12 AM
11:45 AM	11:49 AM	11:56 AM	11:59 AM	11:59 AM	12:01 PM	12:08 PM	12:12 PM
12:45 PM	12:49 PM	12:56 PM	12:59 PM	12:59 PM	1:01 PM	1:08 PM	1:12 PM
1:45 PM	1:49 PM	1:56 PM	1:59 PM	1:59 PM	2:01 PM	2:08 PM	2:12 PM
2:45 PM	2:49 PM	2:56 PM	2:59 PM	2:59 PM	3:01 PM	3:08 PM	3:12 PM
3:45 PM	3:49 PM	3:56 PM	3:59 PM	3:59 PM	4:01 PM	4:08 PM	4:12 PM
4:45 PM	4:49 PM	4:56 PM	4:59 PM	4:59 PM	5:01 PM	5:08 PM	5:12 PM
5:45 PM	5:49 PM	5:56 PM	5:59 PM	5:59 PM	6:01 PM	6:08 PM	6:12 PM
6:45 PM	6:49 PM	6:56 PM	6:59 PM	6:59 PM	7:01 PM	7:08 PM	7:12 PM
7:45 PM	7:49 PM	7:56 PM	7:59 PM	7:59 PM	8:01 PM	8:08 PM	8:12 PM
8:45 PM	8:49 PM	8:56 PM	8:59 PM	8:59 PM	9:01 PM	9:08 PM	9:12 PM

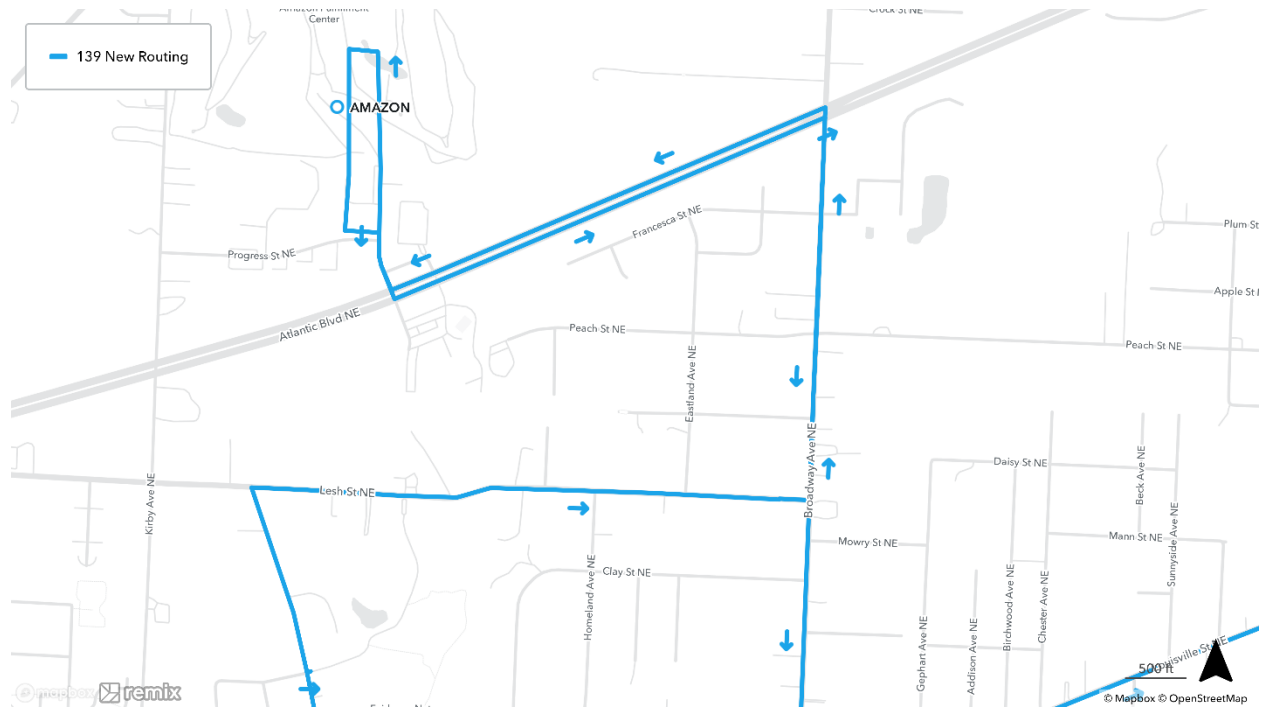
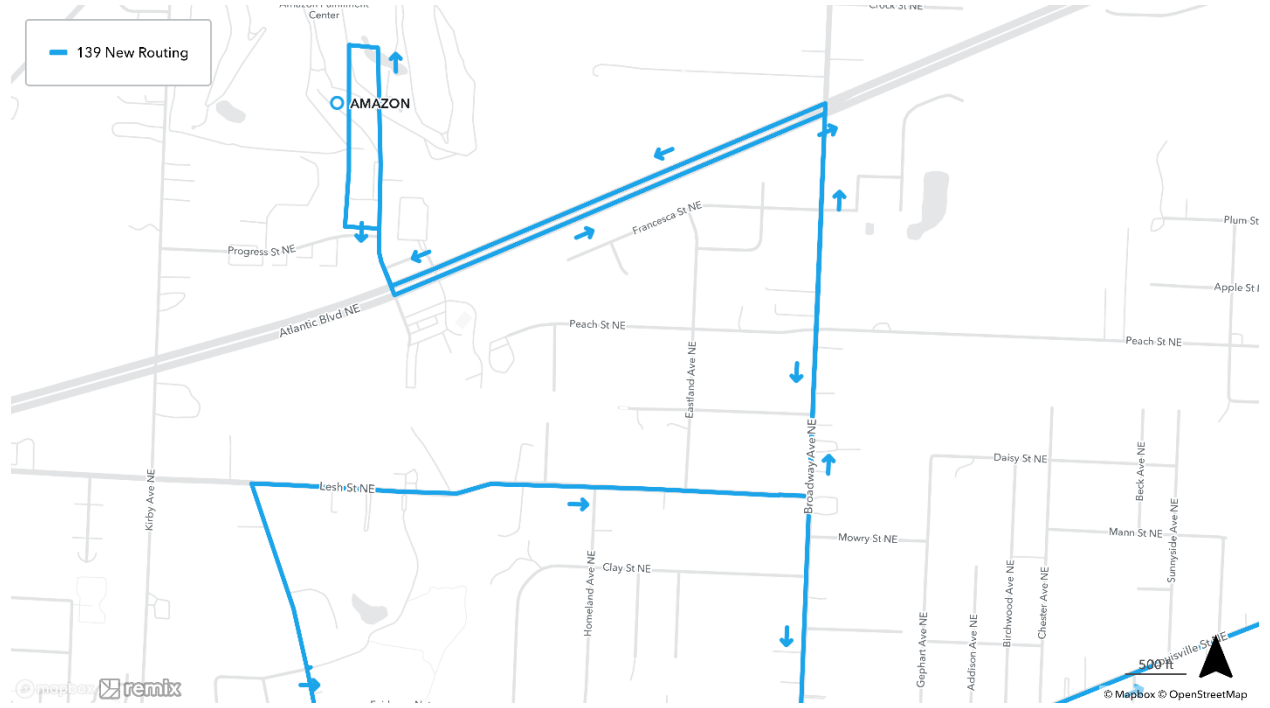
Rt. 133 (Cont.):



Rt. 139: SARTA's Rt. 139 will have a map re-route and time table change. The route will now service the Amazon Fulfillment Center on the inbound and the outbound. It will also utilize Beeson instead of Lead, Sawburg and State.

139_Outbound					139_Inbound				
CORNERSTONE TRANSIT CENTER	MAHONING RD AND MILLVALE AVE NE	AMAZON	E MAIN ST AND N CHAPEL ST	ALLIANCE TRANSIT CENTER	ALLIANCE TRANSIT CENTER	N CHAPEL ST AND W MAIN ST	AMAZON	MILLVALE AVE AND MAHONING RD NE	CORNERSTONE TRANSIT CENTER
					5:45 AM	6:02 AM	6:11 AM	6:28 AM	6:40 AM
5:45 AM	5:57 AM	6:07 AM	6:17 AM	6:40 AM	6:45 AM	7:02 AM	7:11 AM	7:28 AM	7:40 AM
6:45 AM	6:57 AM	7:07 AM	7:17 AM	7:40 AM	7:45 AM	8:02 AM	8:11 AM	8:28 AM	8:40 AM
7:45 AM	7:57 AM	8:07 AM	8:17 AM	8:40 AM	8:45 AM	9:02 AM	9:11 AM	9:28 AM	9:40 AM
8:45 AM	8:57 AM	9:07 AM	9:17 AM	9:40 AM	9:45 AM	10:02 AM	11:11 AM	10:28 AM	10:40 AM
9:45 AM	9:57 AM	10:07 AM	10:17 AM	10:40 AM	10:45 AM	11:02 AM	11:11 AM	11:28 AM	11:40 AM
10:45 AM	10:57 AM	11:07 AM	11:17 AM	11:40 AM	11:45 AM	12:02 PM	12:11 PM	12:28 PM	12:40 PM
11:45 AM	11:57 AM	12:07 PM	12:17 PM	12:40 PM	12:45 PM	1:02 PM	1:11 PM	1:28 PM	1:40 PM
12:45 PM	12:57 PM	1:07 PM	1:17 PM	1:40 PM	1:45 PM	2:02 PM	2:11 PM	2:28 PM	2:40 PM
1:45 PM	1:57 PM	2:07 PM	2:17 PM	2:40 PM	2:45 PM	3:02 PM	3:11 PM	3:28 PM	3:40 PM
2:45 PM	2:57 PM	3:07 PM	3:17 PM	3:40 PM	3:45 PM	4:02 PM	4:11 PM	4:28 PM	4:40 PM
3:45 PM	3:57 PM	4:07 PM	4:17 PM	4:40 PM	4:45 PM	5:02 PM	5:11 PM	5:28 PM	5:40 PM
4:45 PM	4:57 PM	5:07 PM	5:17 PM	5:40 PM	5:45 PM	6:02 PM	6:11 PM	6:28 PM	6:40 PM
5:45 PM	5:57 PM	6:07 PM	6:17 PM	6:40 PM	6:45 PM	7:02 PM	7:11 PM	7:28 PM	7:40 PM
6:45 PM	6:57 PM	7:07 PM	7:17 PM	7:40 PM	7:45 PM	8:02 PM	8:11 PM	8:28 PM	8:40 PM
7:45 PM	7:57 PM	8:07 PM	8:17 PM	8:40 PM	8:45 PM	9:02 PM	9:11 PM	9:28 PM	9:40 PM
8:45 PM	8:57 PM	9:07 PM	9:17 PM	9:40 PM					

Rt. 139 – Map Change to Amazon



Rt. 139: Map change into Alliance Transit Center

